

The Rolling River School Division

By-Law No. 1/2018

BEING A BY-LAW of the Board of Trustees of the Rolling River School Division to establish the boundaries of the wards and the number of trustees of the Division.

WHEREAS Section 57 (1) of The Public Schools Act provides as follows:

“Subject to subsections (2), (3), (4), (5) and (6) a school board may, by by-law, or on the petition of 10 or more resident voters

- (a) alter the boundaries of existing wards;
- (b) increase or decrease the number of wards;
- (c) increase or decrease the number of trustees in any ward but the total number of trustees shall not be fewer than five or more than 9;
- (d) repealed, S.M. 2002, c. 8, s. 15;
- (d.1) subject to section 57.1 abolish the existing wards and, establish the number of trustees to be elected at large, which must not be fewer than five or more than nine;
- (e) establish wards and subject to clause (c), state the number of trustees to be elected in each ward so established; or
- (f) do any one or more of the things mentioned in clauses (a) to (e).”

AND WHEREAS the legal description of the land contained within the boundaries of the Division is set forth in Manitoba Regulation 109/93, and as amended from time to time;

AND WHEREAS it is required that the Division define the boundaries of existing wards;

AND WHEREAS it is required that the Division state the number of trustees to be elected in each ward;

AND WHEREAS the Rolling River First Nation is established as a separate and additional Ward as set forth in Manitoba Regulation 173/2004;

NOW THEREFORE the Board of Trustees of the Rolling River School Division enact as follows:

- 1) THAT the Division be comprised of 4 Wards as described in Schedule A, attached and an additional Ward comprised of the Rolling River First Nation reserve status lands.
- 2) THAT the number of trustees elected in the said Division be as follows:


Ward One	1 Trustee
Ward Two	1 Trustee
Ward Three	2 Trustees
Ward Four	1 Trustee
Rolling River First Nation Ward	1 Trustee
- 3) THAT the term of office for trustees be four years.

- 4) THAT this By-Law be effective and in full force and effect as and from the 24th Day of October, A.D. 2018, as provided for under Section 57 (9) of The Public Schools Act.
- 5) THAT upon this By-Law coming into force, By-Law No. 1/2010 be and is hereby repealed.

DONE AND PASSED by the Board of Trustees of The Rolling River School Division in a meeting duly assembled in the Town of Minnedosa, in the Province of Manitoba, this 23rd Day of April 2018.



Terry Maduke, Chairperson




Kathlyn McNabb, Secretary Treasurer

1ST READING: April 23rd, 2018

2ND READING: April 23rd, 2018


3RD READING: April 23rd, 2018

Certified true copy of By-Law No. 1/2018 Of the Board of Trustees of The Rolling River School Division.



Kathlyn McNabb
Secretary Treasurer

CONSENT GIVEN THIS 14 Day of May, 2018.



Ian Wishart
Minister of Manitoba Education and Training

By-Law No. 1/2018
Schedule "A"

Ward 1

- Sections NE $\frac{1}{4}$ 31, in Township 9, Range 17
- Sections NW $\frac{1}{4}$ 5, N $\frac{1}{2}$ and SE $\frac{1}{4}$ 6, 7 to 10, 15 to 36, in Township 10, Range 17
- Sections NE $\frac{1}{4}$ 1, Part N $\frac{1}{2}$ 21 N of River, 23 to 28, 33 to 36 in Township 10, Range 18
- Sections W $\frac{1}{2}$ 1, 2 to 11, 14 to 23, 26 to 35, W $\frac{1}{2}$ 36 in Township 11, Range 17
(including to Townsite of Douglas)
- Sections 1, 2, 3, N $\frac{1}{2}$ and SE $\frac{1}{4}$ 4, N $\frac{1}{2}$ and SE $\frac{1}{4}$ 9, 10 to 16, NW $\frac{1}{4}$ 17, N $\frac{1}{2}$ 18, 19 to 36 in Township 11, Range 18
- Sections 18 to 36 in Township 11, Range 19 (including the Townsite of Forrest)
- Sections N $\frac{1}{2}$ and SW $\frac{1}{4}$ 1, 2 to 11, 14 to 22, NW $\frac{1}{4}$ 23, SW $\frac{1}{4}$ of Section 24 (Sly 245 feet perp of Ely 356 feet perp of Wly 1148 feet), 27 to 34 in Township 12, Range 17
- Sections 1 to 36, in Township 12, Range 18 (Including the Townsite of Justice)
- Sections 1 to 36 in Township 12, Range 19
- Sections 1 to 36 in Township 13, Range 19 (including the Townsite of Rapid City)
- Sections 1, 2, 11 to 14, 23 to 26, 35, 36 in Township 13, Range 20
- Sections 1 to 10, 15 to 22, in Township 14, Range 19
- Sections 1, 2, 11 to 14, 23, 24 in Township 14, Range 20
(All numbers inclusive)

Ward 2

- Sections 6, 7, 8, 9, N $\frac{1}{2}$ 11, SW $\frac{1}{4}$ and N $\frac{1}{2}$ 13, 14 to 36 in Township 11, Range 20
- Sections Part 1 N of River, 5 to 36 in Township 11, Range 21
- Sections 1 to 36 in Township 11, Range 22
- Sections 1 to 36 in Township 12, Range 20
- Sections 1 to 36 in Township 12, Range 21 (Including the Townsite of Rivers)
- Sections 1 to 36 in Township 12, Range 22
- Sections 3 to 10, 15 to 22, 27 to 34 in Township 13, Range 20
- Sections 1 to 36 in Township 13, Range 21
- Sections 1 to 36 in Township 13, Range 22 (Including the Townsite of Oak River)
- Sections 3 to 10, 15 to 22, 27 to 34 in Township 14, Range 20
- Sections 1 to 36 in Township 14, Range 21 (Including the Townsite of Cardale)
- Sections 1 to 29, S $\frac{1}{2}$ 32, 33 to 36 in Township 14, Range 22
- Sections S $\frac{1}{2}$ 5, 6, 7, in Township 15, Range 20
- Sections 1 to 12, S $\frac{1}{2}$ 13, 14 to 17, S $\frac{1}{2}$ 18, 19 to 21, S $\frac{1}{2}$ 23, E $\frac{1}{2}$ 27, W $\frac{1}{2}$ 28, 29, W $\frac{1}{2}$ 30 in Township 15, Range 21
- Sections 1, 2, S $\frac{1}{2}$ 3, 11, 12 N $\frac{1}{2}$ 13, in Township 15, Range 22
(All numbers inclusive)

Ward 3

- Sections 1 to 36, Township 13, Range 17
- Sections 1 to 36, Township 13, Range 18
- Sections 1 to 12, W ½ 15, 16 to 21, W ½ 22, W ½ 27, 28 to 33, SW ¼ 34 in Township 14, Range 17
- Sections 1 to 36 in Township 14, Range 18
- Sections 11 to 14, 23 to 36 in Township 14, Range 19
- Sections 25, 26, 35, 36 in Township 14, Range 20
- Sections 3 to 36 in Township 15, Range 17 (Including the Townsite of Bethany)
- Sections 1 to 36 in Township 15, Range 18 (including the Townsite of Minnedosa)
- Sections 1 to 36 in Township 15 Range 19 (Including the Townsite of Basswood)
- Sections 1 to 3, 11 to 14, E ½ 15, 23 to 26, SE ¼ 35, 36 in Township 15, Range 20
- Sections 1 to 36 in Township 16, Range 17 and
- Sections 1 to 36 in Township 16, Range 18 (Including the Townsite of Clanwilliam)
- Sections 1 to 6, SW ¼ and E ½ 7, 8 to 17, E ½ 18, 19 to 23, W ½ of the SE ¼ and W ½ 24 in Township 16, Range 19
- Sections E ½ 1, SE ¼ 12 in Township 16, Range 20
(All numbers inclusive)

Ward 4

- Sections 1 to 36 in Township 17, Range 17
- Sections 1 -17, E ½ and SW ¼ 18, 19 to 25, E ½ 26, S ½ 27, 28 to 29, S ½ and NW ¼ 30, E ½ and NW ¼ 31, 32 to 33, N ½ and SW ¼ 34, 35 to 36 in Township 17, Range 18 (Including the Townsite of Erickson)
- Sections E ½ 25, 26 to 33, 34 (except that portion of SE ¼ taken for a public road (now closed)) SW ¼ 35 in Township 16, Range 19
- Sections 25, 26, E ½ and Pt. NW ¼ N of River 32, 35, 36 in Township 16, Range 20
- Sections S ½ 3, 4 to 9, 16 to 21, 29 to 31, 33, in Township 17, Range 19
- Sections 1, 2, NE ¼ 3, E ½ 5, E ½ 6, 7 to 8, N ½ and SE ¼ 9, 10 to 36 in Township 17, Range 20
- Sections N ½ 1, NE ¼ 11, 12 to 14, 24, 25, SE ¼ and N ½ 26, 36 in Township 17, Range 21
- Sections 2 to 11, W ½ 12, 14 to 23, 27 to 34 in Township 18, Range 17
- Sections 1 to 36 in Township 18, Range 18
- Sections 1 to 4, 6 to 36 in Township 18, Range 19
- Sections 1 to 36 in Township 18, Range 20 (Including the Townsite of Sandy Lake)
- Sections 24, 25, 36 in Township 18, Range 21
- Sections 1 to 12, N ½ and SE ¼ 13, 14 to 18, E ½ and SW ¼ 19, 20 to 24, E ½ and SW ¼ 28, S ½ 29 in Township 19, Range 18 (Including the Townsite of Onanole)
- Sections 1 to 23, W ½ and SE ¼ 24, 27 to 32, W ½ 33 in Township 19, Range 19
- Sections 1 to 36 in Township 19, Range 20
- Sections W ½ 4, 5 to 7, W ½ 8, SW ¼ 18 in Township 20, Range 19
- Sections 1 to 12 in Township 20, Range 20
(All numbers inclusive)